

Khwai Guest House


Tucked in the heart of the friendly rural village of Khwai, at the doorstep of the Moremi Game Reserve, Khwai Guest House opens the door to a true African experience, offering a pristine immersion into Botswana’s unique nature and culture.

Welcoming guests into 6 ensuite rooms and 2 family units, Khwai Guest House offers a cosy nest from which to experience the traditional lifestyle of this small community set amongst one of the most spectacular wilderness locations of Botswana. Guests will have the choice between being completely independent and exploring this stunning destination on their own, or joining some of the many group activities we offer including morning, afternoon and night game drives, excursions in the traditional dugout canoe (Mokoro), and cultural visits to the Khwai community. Guests also have the opportunity to do a scenic helicopter flight over the majestic Okavango Delta.



GPS: S 19°09.505' E 023°45.662'







6 standard rooms:


- 1 twin/double bedroom
- Fan
- En-suite bathroom
- Safe

2 family units:



- 2 twin/double bedrooms with inter-leading lounge
- Ceiling fan
- 2 en-suite bathrooms
- 2 verandas
- 2 safes



Road transfers from Maun
Light aircraft transfers from Maun or Kasane
Self-drive friendly (4x4 only)



Solar-powered property
Back-up generator on-site



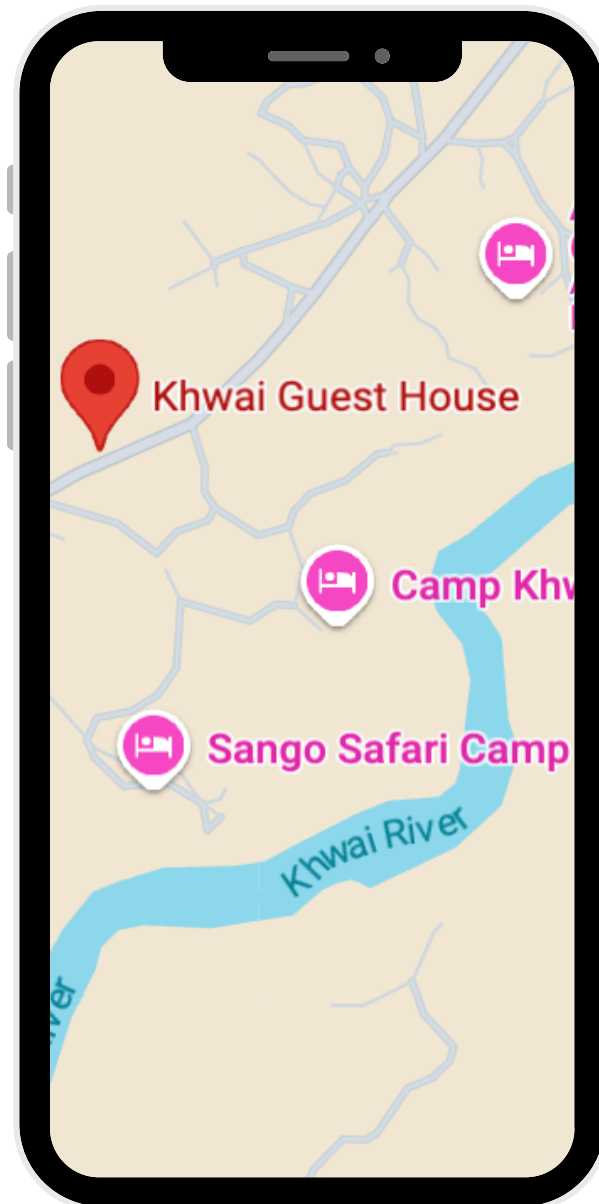
Dining area and lounge
Pool
Bar
Game drives in Moremi Game Reserve and/or Khwai Concession
Night drives in the Khwai Concession
Helicopter scenic flights
Mekoro excursions
Village tour



Khwai Guest House



GPS: S 19°09.505' E 023°45.662'



PLEASE NOTE THAT A 4X4 IS ESSENTIAL FOR ALL ROUTES AND THAT ROAD CONDITIONS CAN CHANGE ON A DAILY BASIS – WE TRY AND GIVE THE BEST INFORMATION POSSIBLE BUT WE CAN NOT BE HELD RESPONSIBLE FOR THESE CHANGES.

Directions

Directions: From Maun (via Mababe Village)

From Maun (Matlapaneng Circle) head out on the Shorobe road towards Moremi:
50.63km - road splits - left hand side to South Gate, right hand side to Mogotlho and Mababe, go right.

Make sure you don't cross water just before Mababe village. There is a detour to go around the water.

From where the roads split - 59.8km - Mababe Bridge - when you go over the bridge keep to the left where the road splits and stay on the calcrete/gravel.

Stay on the gravel road. 33.6km - White Concrete Bridge.

If it is not flood season, after crossing the large concrete bridge, drive straight along the road for about 3km, and you will cross a small concrete bridge, straight after this, the property on your right is Khwai Guest House.

Please contact us closer to your time of travel to get up to date directions during flood season.

Directions: From Savuti

Exit Chobe National Park at Mababe Gate:

12km - intersection with the new calcrete road, turn right towards Khwai Village

33km - new bridge

If it is not flood season, after crossing the large concrete bridge, drive straight along the road for about 3km, and you will cross a small concrete bridge, straight after that you will see Khwai Guest House on your right.

Please contact us closer to your time of travel to get up to date directions during flood season.

123KM

Maun International Airport

2.1KM

Moremi Game Reserve

125KM

Maun

37KM

Mababe Village

