

Sango Safari Camp


Nestled amid towering trees on the fringes of the Khwai village, and overlooking the Khwai River, Sango Safari Camp offers guests the perfect base from which to explore the wildlife and culture of this unique habitat. An intimate safari camp named after the Sango Family, some of the original inhabitants of the Khwai area, with whom Bush Ways developed the camp. Guests have the chance to learn first hand about the unique lifestyle and experiences that come from living and growing up in one of the most wildlife rich areas of Botswana. With the Khwai River forming a natural border between the world famous Moremi Game Reserve and Khwai Concession, animals can travel freely through this vast unfenced wilderness, making the camp the perfect location for unique wildlife sighting experience.

Accommodating 12 guests in 6 en-suite meru tents, Sango Safari Camp is designed in the style of the traditional tented safari camp. With its open-air showers, hand crafted furnishings and classic styling Sango Safari Camp aims to rekindle the atmosphere of the luxury mobile safari camp, successfully blending the rustic with the luxurious.




GPS: S 19 09' 48.2" E 23 45' 46.0"







6 Meru tents, each including:
1 twin/double bedroom
Ensuite bathroom
Outdoor shower
Private front deck
Safe
Standing fan
Power points for charging
Extra bed on request
Open tented main area:
Lounge
Dining area
Bar



Light aircraft transfers from Maun or Kasane
Self-drive friendly (4x4 only)
Road transfers to and from Maun
1 Pilot / guide unit:
Rondavel with twin/double bed and ensuite bathroom



Solar-powered property
Back-up generator on-site



Boma, Plunge pool, Viewing deck
Game drives in Moremi Game Reserve and/or Khwai Concession
Night drives in the Khwai Concession
Helicopter scenic flights (at an additional cost)
Mekoro excursions
Village tour

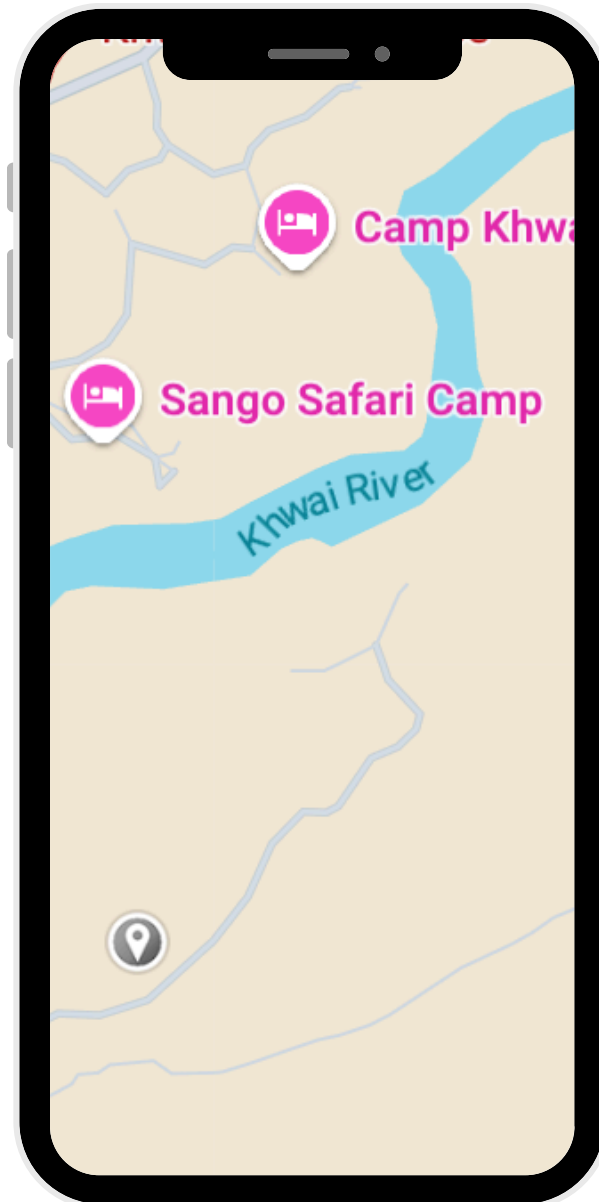
All activities are subject to seasonal availability and weather conditions during the month of travel.



Sango Safari Camp



GPS: S 19 09' 48.2" E 23 45' 46.0"



PLEASE NOTE THAT A 4X4 IS ESSENTIAL FOR ALL ROUTES AND THAT ROAD CONDITIONS CAN CHANGE ON A DAILY BASIS.

Directions

Directions: From Maun (via Mababe Village)

From Maun (Matlapaneng Circle) head out on the Shorobe road towards Moremi:

50.63km - road splits - left hand side to South Gate, right hand side to Mogotlho and Mababe, go right

Make sure you don't cross water just before Mababe village. There is a detour to go around the water.

From where the roads split - 59.8km - Mababe Bridge - when you go over the bridge keep to the left where the road splits and stay on the calcrete/gravel.

Stay on the gravel road. 33.6km - White Concrete Bridge

If it is not flood season, after crossing the large concrete bridge, drive straight along the road for about 3km, and you will cross a small concrete bridge, straight after that you will see Khwai Guest House on your right. about 50m after this a track goes off to the left.

proceed on this track till you see the rondavel to your left - proceed straight and you will be at Sango.

Please contact us closer to your time of travel to get up to date directions during flood season.

Directions: From Maun (via Moremi)

From Maun (Matlapaneng Circle) head out on the Shorobe road towards Moremi:

50.63km - road splits - left hand side to South Gate, right hand side to Mogothlo and Mababe - go left

36km - to South Gate, enter Moremi (you can pay park fees at the gate or prepay in Maun at the DWNP office)

30km - to North Gate, exit Moremi and turn right onto the main road through Khwai Village

2km - turn right to Sango Camp – proceed on this track till you see the rondavel to your left - proceed straight and you will be at Sango.

Directions: From Savuti

Exit Chobe National Park at Mababe Gate:

12km - intersection with the new calcrete road, turn right towards Khwai Village

33km - new bridge

If it is not flood season, after crossing the large concrete bridge, drive straight along the road for about 3km, and you will cross a small concrete bridge, straight after that you will see Khwai Guest House on your right.

About 50m after this a track goes off to the left. Proceed on this track until you see the rondavel to your left - proceed straight and you will be at Sango Safari Camp.

Please contact us closer to your time of travel to get up to date directions during flood season.

123KM

Maun International Airport

2.3KM

Moremi Game Reserve

123KM

Maun

38KM

Mababe Village

