



A SOULFUL SAFARI EXPERIENCE



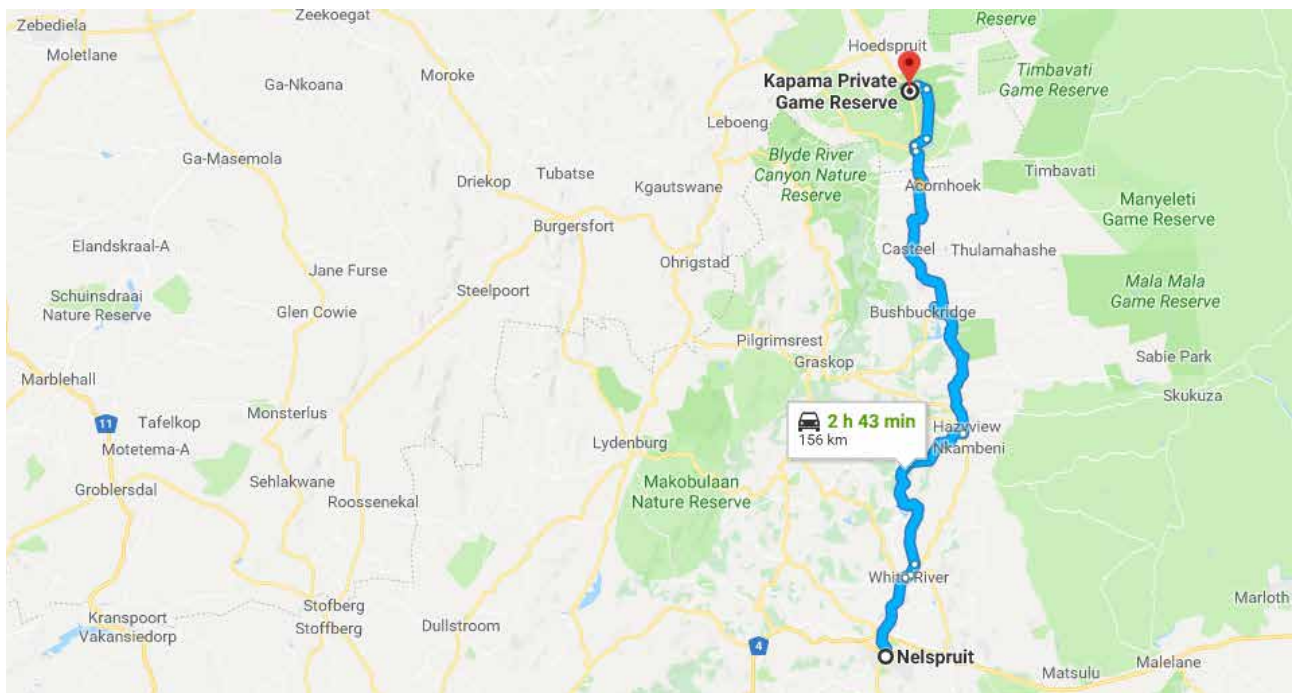
JABULANI SELF DRIVE

NELSPRUIT TO JABULANI ON THE KAPAMA PRIVATE GAME RESERVE

138 km, approximately 2 Hours

GPS coordinates: S24°25'45.08" E31°00'49.01"

- Navigate to the R104 - R40 interchange in Nelspruit (Mbombela) center.
- Continue on the R40, past the Riverside Mall, White River and Hazyview.
- Continue straight on the R40, past Bosbokrand and Acornhoek.
- Beyond Acornhoek continue northwards on the R40 towards Klaserie.
- Approximately 1 km before Klaserie, take the turn-off to the right signposted Hoedspruit.
- **Please contact Jabulani at this point on 015 793 1265/ 082 922 0120, for us to meet you at the gate.**
- The entrance to the Hoedspruit Endangered Species Centre will be on your right.
- For Jabulani continue past Hoedspruit Endangered Species Center entrance for approximately 10 km.
- You will reach the entrance signposted Kapama Private Game Reserve on your right.
- Report to the gate. Your ranger will meet with you at this entrance.



PLEASE NOTE: DAY VISITORS FOR ELEPHANT MOMENTS AT JABULANI NEED TO USE THE GUERNSEY GATE. CONTACT RES@JABULANISAFARI.COM FOR DIRECTIONS.

LODGE T: +27 (0)15 793 1265 | M: +27 (0)82 922 0120 | RES@JABULANISAFARI.COM | VISIT JABULANISAFARI.COM



A SOULFUL SAFARI EXPERIENCE



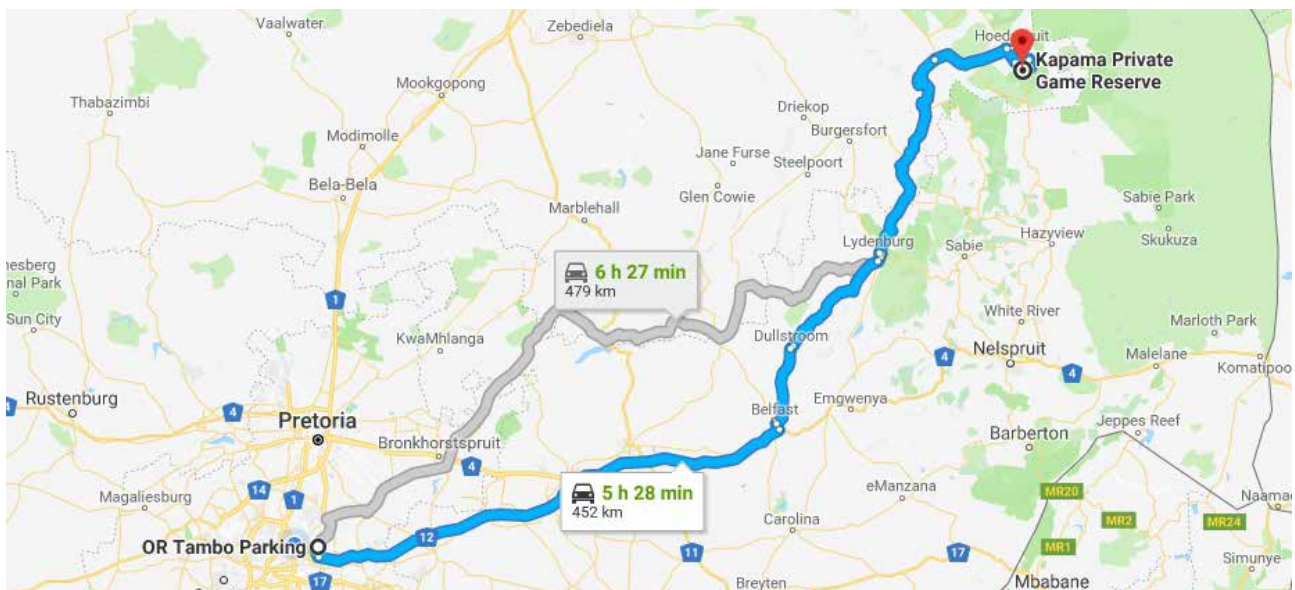
JABULANI SELF DRIVE

O.R TAMBO, BELFAST, DULLSTROOM TO JABULANI ON KAPAMA PRIVATE GAME RESERVE

450 km, approximately 5 Hours, 47 Minutes

GPS coordinates: S24°25'45.08" E31°00'49.01"

- Take the N12/N4 from Johannesburg via Witbank (eMalahleni) to Middleburg.
- Continue on the N12/N4, turn left on the R33 towards Belfast (eMakhazeni) - Appr 200km
- In the centre of Belfast turn right on R540/Steven Masango street to Dullstroom (Emnotweni) and Lydenburg (Mashishing).
- Continue through Dullstroom (Emnotweni).
- Connect with the R36 at Lydenburg (Mashishing) - Continue about 2.3km
- Turn left onto R37/Voortrekker Street at the intersection,
- Turn right onto the R36 - After 800 meters
- Continue through to Ohrigstad, through the Strijdom Tunnel.
- Continue straight, the R36 becomes R527.
- Go through the town of Hoedspruit, turn right onto the R40 to Klaserie/Bushbuck Ridge/ White River.
- **When you are in Hoedspruit, please contact Jabulani on 015 793 1265/ 082 922 0120, so that we can meet you at the gate.**
- After 10km, you will reach the entrance signposted Kapama Private Game Reserve on your left.
- Report to the gate. Your ranger will meet with you at this entrance.



PLEASE NOTE: DAY VISITORS FOR ELEPHANT MOMENTS AT JABULANI NEED TO USE THE GUERNSEY GATE. CONTACT RES@JABULANISAFARI.COM FOR DIRECTIONS.

LODGE T: +27 (0)15 793 1265 | M: +27 (0)82 922 0120 | RES@JABULANISAFARI.COM | VISIT JABULANISAFARI.COM



A SOULFUL SAFARI EXPERIENCE



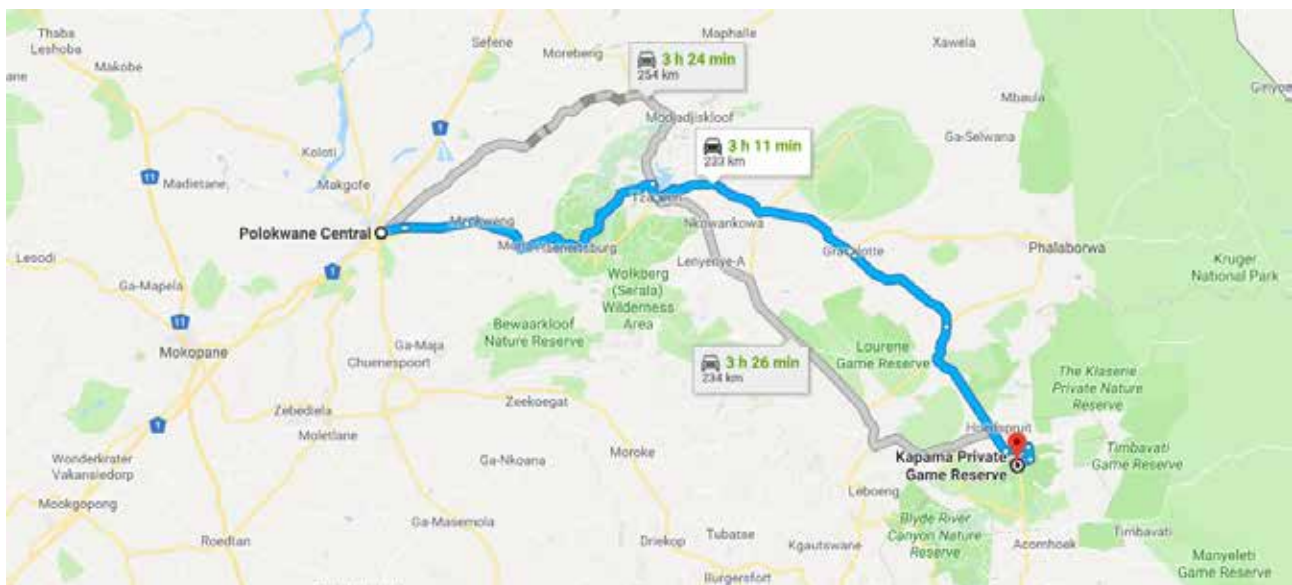
JABULANI SELF DRIVE

POLOKWANE TO JABULANI ON KAPAMA PRIVATE GAME RESERVE

236 km, approximately 3 Hours, 54 Minutes

GPS coordinates: S24°25'45.08" E31°00'49.01"

- Navigate to Munnik Avenue in the center of Polokwane.
- Continue on Munnik Avenue, which changes into R81.
- The R81 merges with the R36. The road will split into R81 in the direction of Mooketsi and R36 in the direction of Modjadjiskloof.
- Take the R36 to Modjadjiskloof.
- At Tzaneen, turn left at Wolkberg Drive/R71 at the R36, R528, R71 interchange.
- Continue with the R71 out of Tzaneen.
- The R71 will exit to the left at Gravelotte, continue straight on the R40/R526.
- At the T-junction, turn right onto the R40 to Klaserie/Bushbuck Ridge/White River.
- **When you turn onto the R40, please contact Jabulani on 015 793 1265/ 082 922 0120, so that we can meet you at the gate.**
- After 10km, you will reach the entrance signposted Kapama Private Game Reserve on your left.
- Report to the gate. Your ranger will meet with you at this entrance.



PLEASE NOTE: DAY VISITORS FOR ELEPHANT MOMENTS AT JABULANI NEED TO USE THE GUERNSEY GATE. CONTACT RES@JABULANISAFARI.COM FOR DIRECTIONS.

LODGE T: +27 (0)15 793 1265 | M: +27 (0)82 922 0120 | RES@JABULANISAFARI.COM | VISIT JABULANISAFARI.COM